






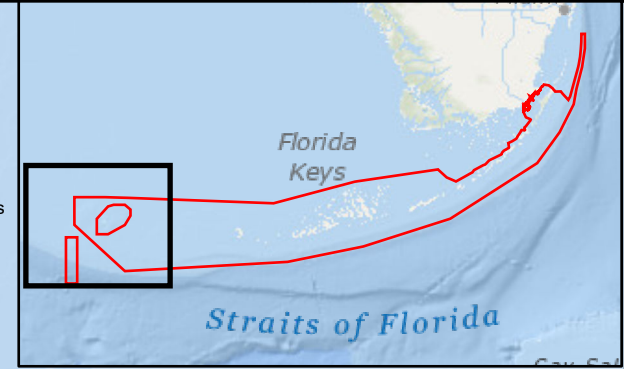



Florida Keys National Marine Sanctuary Tortugas Region Alternative 3: preferred

-  Existing sanctuary boundary
- Alternative 3 Proposed Marine Zones
-  Alternative 3 boundary
-  Sanctuary Preservation Area
-  Transit Only
-  Idle Speed
-  No Anchor
-  No Anchor Vessels >50 m



Note: This map contains proposed boundary and marine zone alternatives for public comment. Proposed boundary and marine zone alternatives do not reflect agency decision at this time. Note: To see more detail for each marine zone boundary, see the zone specific maps. For more details about the proposed alternatives and zone descriptions, including associated regulations, see Section 3.3 and 3.4 of this DEIS.

