

**The US Coast Guard Auxiliary,
Division 13**

Boater Education in the Florida Keys

**Presented to
Sanctuary Advisory Council
19 February 2013
by
Phil Goodman
USCG Auxiliary**





- All **volunteer**, uniformed, members of Team Coast Guard and Department of Homeland Security.
- Open to all men and women who are at least 17 years of age, US Citizen and pass the security clearance.

US Coast Guard Auxiliary



HISTORY

23 June 1939



HISTORY



Four Cornerstone Missions of the AUXILIARY



Public Education



Operations



Vessel Examination



Fellowship

Four Cornerstone Missions of the AUXILIARY



Public Education

Operations



Vessel Examination

Fellowship



On any given day in the USA, the members of the USCG Auxiliary

- Save 1 life
- Assist 28 people in distress
- Complete 62.5 Safety Patrols
- Perform 299 Vessel Safety Checks
- Educate 369 people on boating safety
- Participate in 100 USCG Operational Missions
- Attend 70 public affairs functions
- And much more
- We field 4,971 vessels, 2,873 PWC, 226 aircraft, and man 2,641 communication stations



Team Coast Guard

Active Duty Coast Guardsmen **43,000**

Reservists **8,000**

Auxiliarists **33,000**



Team Coast Guard

Active Duty Coast Guardsmen **43,000**

Reservists **8,000**

Auxiliarists **33,000**

320 Auxiliarists in the Florida Keys



The US Coast Guard Auxiliary

**The largest volunteer
marine safety organization
in the world**



MAIN FOCUS TODAY

Boating Safety
Marine Safety





The Proper Focus for the Florida Keys

Florida Keys National Marine Sanctuary

Designated in 1990, the Florida Keys National Marine Sanctuary protects the 2,900 square nautical miles of waters surrounding the islands of the Florida Keys, from Miami to the Tortugas.

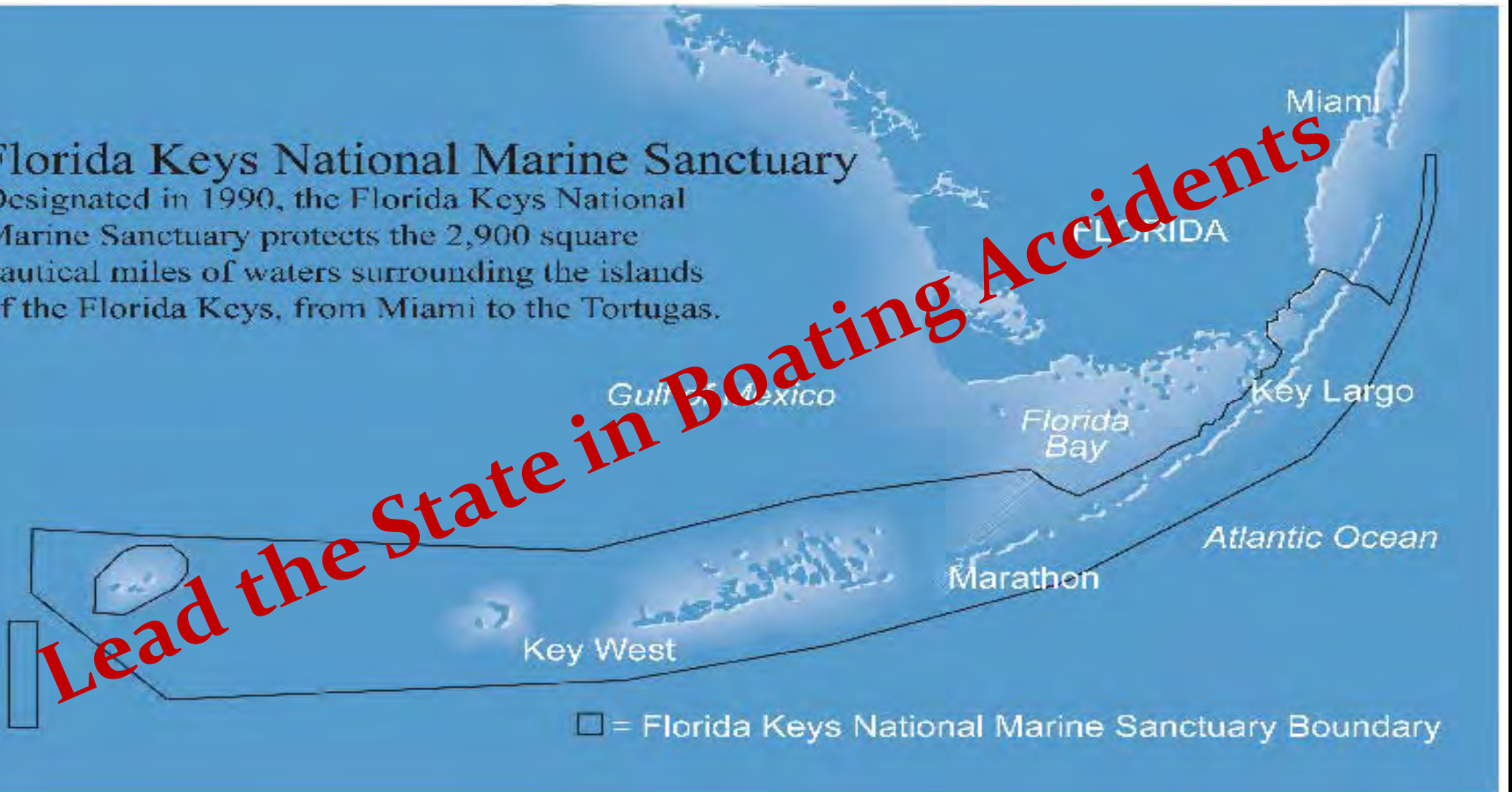




Fragile Environment

Florida Keys National Marine Sanctuary

Designated in 1990, the Florida Keys National Marine Sanctuary protects the 2,900 square nautical miles of waters surrounding the islands of the Florida Keys, from Miami to the Tortugas.



320 Auxiliarists in the 125 Miles From Key West To Ocean Reef




US Coast Guard Auxiliary



Marine Safety Operations in The Florida Keys



Pollution Response



Surface Operations in The Florida Keys



Surface Operations in The Florida Keys



ATON PATROLS



Shallow Draft Program in The Florida Keys



Air Operations in The Florida Keys



CLEAN MARINA



Paddle Craft Training



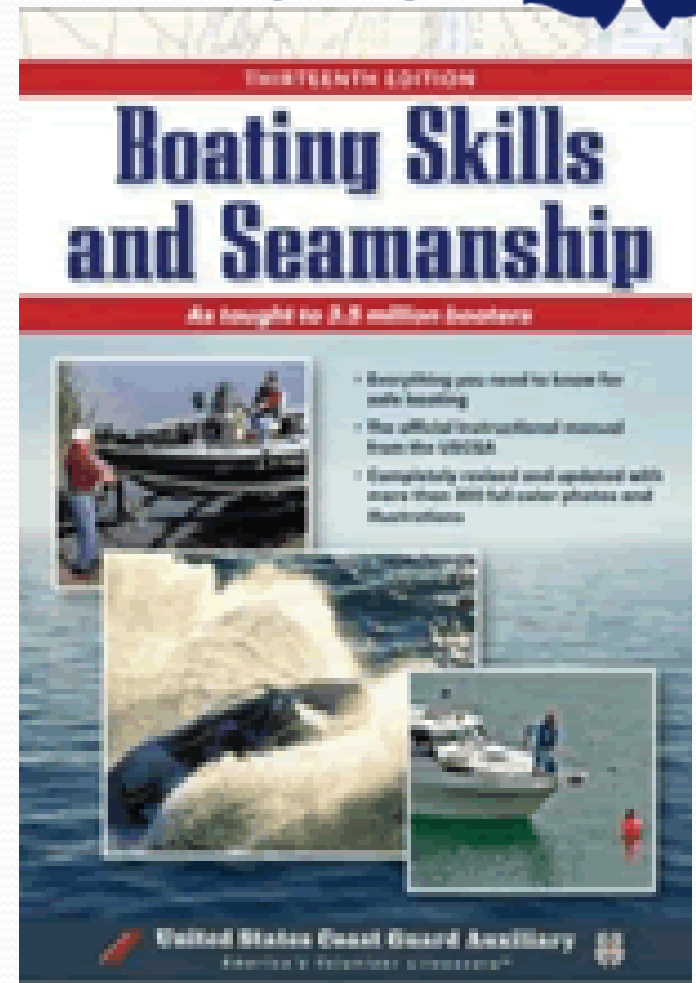
Kayak Labeling



Specific Topic Seminars



GPS
Compass
Plotting/Charting
Radio Etiquette
Flares
Fire Extinguishers
National Marine Sanctuary

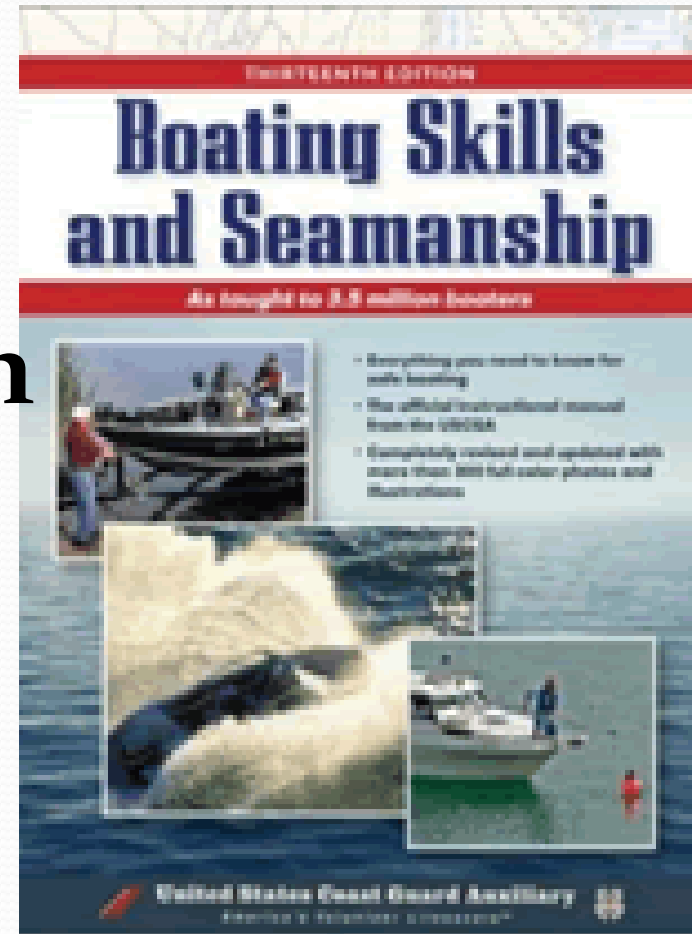




Boating Safety Classes

Rules of the Road
Navigation, weather
Radio communication
Piloting, handling
Safety Equipment
PFD
Anchoring

National Marine Sanctuary



USCG AUX Boating Safety Class



USCG AUX Boating Safety Class



Train 700 People on
Average Per Year in
Monroe County

US Sail and Power Squadron

**Trains 100 People per
Year in Boating
Safety in the
Florida Keys**



Promoting Boating Safety Classes

- Radio
- Local Cable TV
- Newspapers
- Blogs
- Word of Mouth
- Marinas and Retailers



Promoting Boating Safety Classes

- Radio
- Local Cable TV
- Newspapers
- Blogs
- Word of Mouth
- Marinas and Retailers

Sanctuary Web site



We need **MORE
publicity to get the
word out!**



We need **MORE**
publicity to get the
word out!

Any Ideas?



Vessel Safety Checks



Vessel Safety Checks



US Sail and Power Squadron

Perform 100 Vessel
safety checks in the
Florida Keys



Vessel Safety Checks



Vessel Safety Checks



HAND OUT PACKETS



**Do not
stand on
or around
coral**

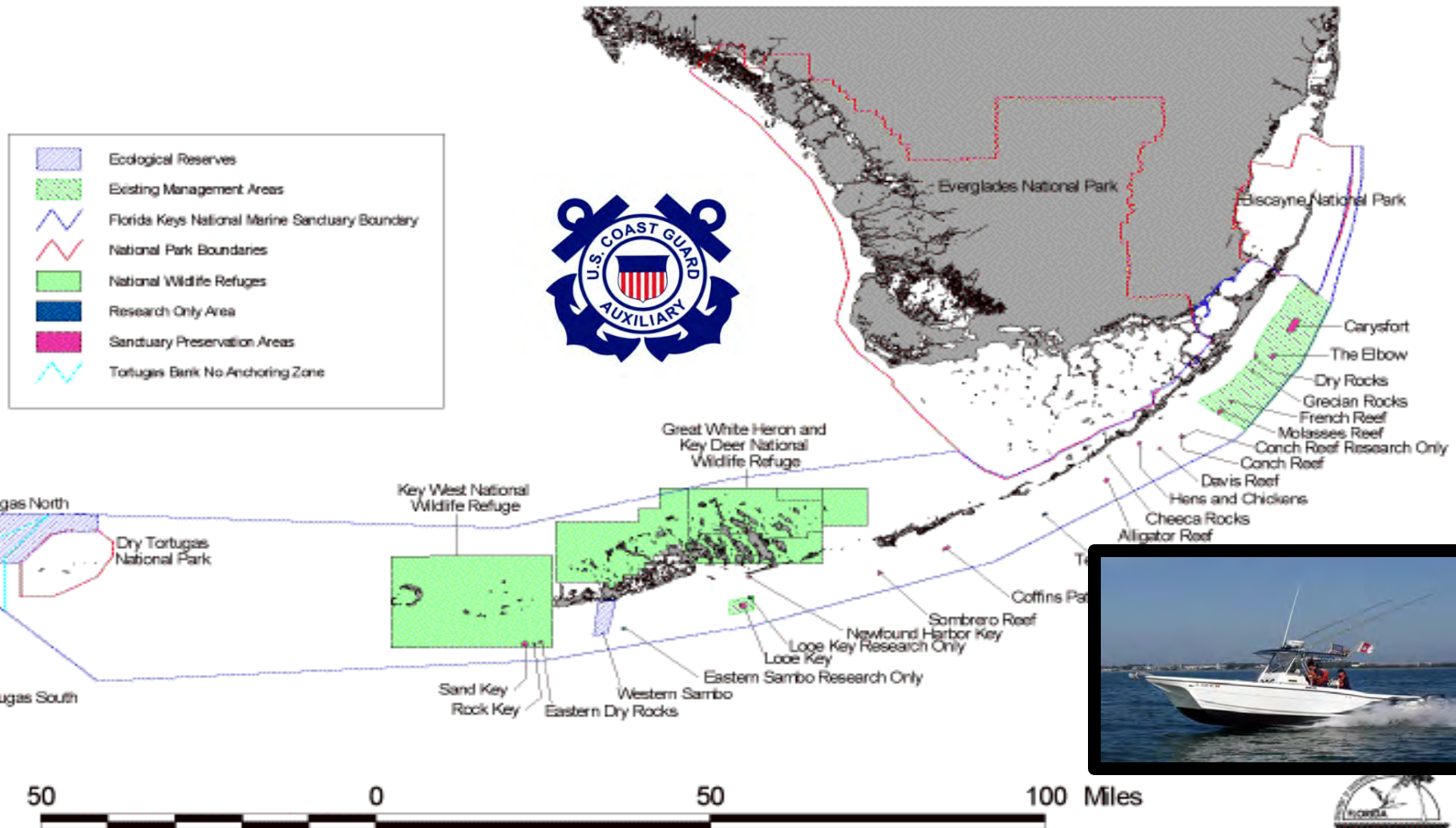


NEW Program



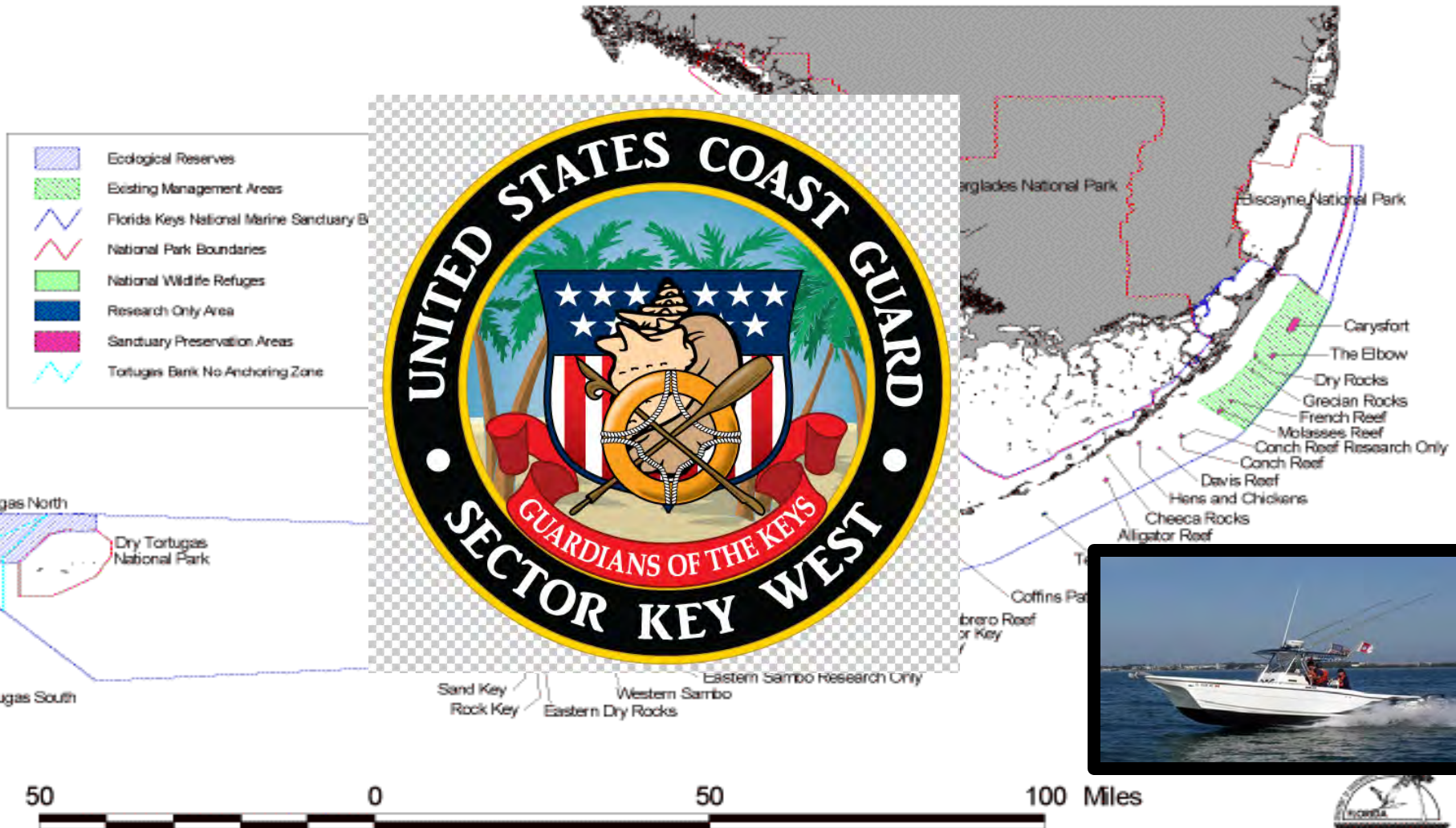
SPA-PATROLS

Florida Keys National Marine Sanctuary



SPA-PATROLS

Florida Keys National Marine Sanctuary



SPA-PATROLS

Florida Keys National Marine Sanctuary

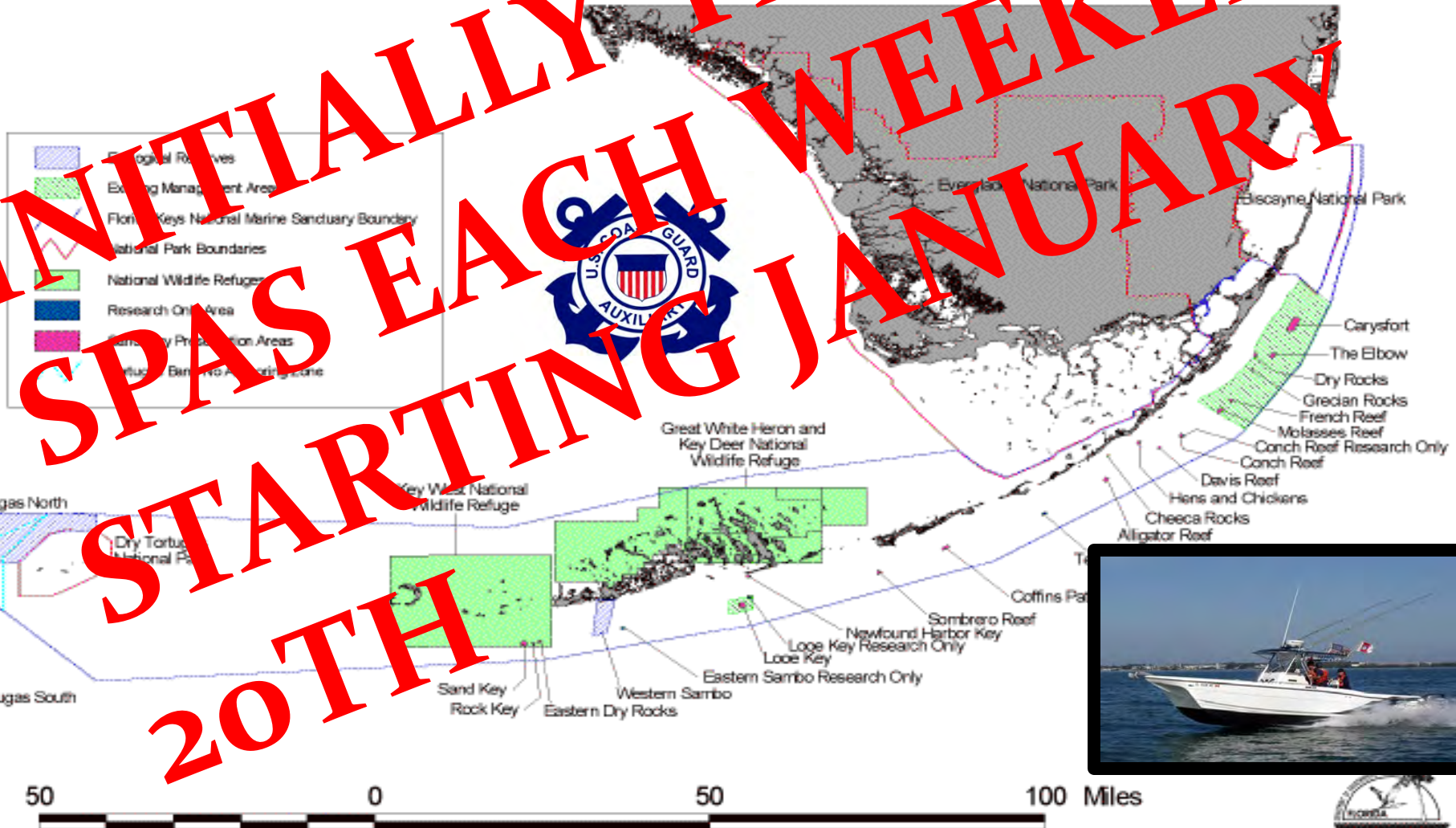
The map displays the Florida Keys National Marine Sanctuary, highlighting patrol routes and various reefs. Key locations labeled include:

- Everglades National Park
- Key West National Wildlife Refuge
- Great White Heron and Key Deer National Wildlife Refuge
- Sand Key
- Rock Key
- Western Sambo
- Eastern Dry Rocks
- Eastern Sambo Research Only
- Loose Key Research Only
- Loose Key
- Sombrero Reef
- Newfound Harbor Key
- Coffins Reef
- Cheeca Rocks
- Alligator Reef
- Hens and Chickens
- Davis Reef
- Conch Reef
- Conch Reef Research O
- Molasses Reef
- French Reef
- Gredian Rocks
- Dry Rocks
- The Elbow
- Carysfort
- Discoyme National Park

A US Coast Guard Auxiliary logo is also visible on the map.

A photograph of a white patrol boat with a blue stripe, moving across the water. The boat has a cabin and a mast with a flag.

Florida Keys National Marine Sanctuary



HAND OUT PACKETS



**Do not
stand on
or around
coral**



ALL TOTAL





It's a Start



Ideas?



Thank You

Questions?

Ideas?